

HELD BY LANDGATE IN DIGITAL FORMAT ONLY

LIMITED IN DEPTH TO 60.96 METRES




INTERESTS & NOTIFICATIONS						
SUBJECT	PURPOSE	STATUTORY REFERENCE	ORIGIN	LAND BURDENED	BENEFIT TO	COMMENTS
	RESTRICTIVE COVENANT	SEC 136D OF THE TLA	THIS PLAN & DOC.	LOTS 675 TO 691 INCLUSIVE, AND LOTS 708 TO 742 INCLUSIVE	LOTS 675 TO 691 INCLUSIVE, AND LOTS 708 TO 742 INCLUSIVE	EXPIRING ON 24/12/2024
LOT 746	RESERVE FOR RECREATION & DRAINAGE	VEST IN THE CROWN UNDER SEC 152 OF THE P&D ACT	THIS PLAN			
LOT 747	RESERVE FOR RECREATION & DRAINAGE	VEST IN THE CROWN UNDER SEC 152 OF THE P&D ACT	THIS PLAN			
	NOTIFICATION	SEC 70A OF THE TLA	DOC.	LOTS 675 TO 691 INCLUSIVE, AND LOTS 708 TO 742 INCLUSIVE		PROXIMITY TO LIVESTOCK HOLDING YARD. MAY BE AFFECTED BY ODOUR EMISSIONS.
	NOTIFICATION	SEC 70A OF THE TLA	DOC.	LOTS 675 TO 691 INCLUSIVE, LOTS 708 TO 713 INCLUSIVE, AND LOTS 717 TO 742 INCLUSIVE		FIRE MANAGEMENT PLAN.
	NOTIFICATION	SEC 70A OF THE TLA	DOC.	LOTS 675 TO 691 INCLUSIVE, LOTS 708 TO 722 INCLUSIVE, AND LOTS 736 TO 742 INCLUSIVE		PROXIMITY TO TRANSPORT CORRIDOR. MAY BE AFFECTED BY TRAFFIC NOISE.

**SPECIAL SURVEY AREA
SUBDIVISION**

**SURVEY CARRIED OUT UNDER REG 26A
SPECIAL SURVEY AREA GUIDELINES**

**SEE SURVEY SHEET(S) FOR SURVEY
INFORMATION**

SCALE: 1:1000 @ A2
ALL DISTANCES ARE IN METRES







A horizontal scale bar with alternating black and white segments. Below the bar are numerical markings at 0, 10, 20, 30, 40, and 50, representing metres.



Vision surveys
CONSULTING

TEL (08) 6144 0000 FAX (08) 6144 0099
59 SCARBOROUGH BEACH RD,
SCARBOROUGH WA 6019
Email: info@visionsc.com.au
www.visionsurveys.com.au

TYPE		FREEHOLD		S.S.A. YES	
PURPOSE SUBDIVISION					
PLAN OF					
LOTS 675 - 691, 708 - 742, 746, 747, 9005, RESTRICTIVE COVENANT & ROADS					
FORMER TENURE					
LOT 9004 ON DP 409526					
VOL. 2938 FOL. 200					
LOCAL AUTHORITY					
CITY OF KWINANA					
LOCALITY					
WELLARD					
D.O.L. FILE					
FIELD RECORD		128629			
SURVEYOR'S CERTIFICATE - REG 54					
I, CRAIG MILLER					
hereby certify that this plan is accurate and is a correct representation of the -					
(a) *survey; and/or					
(b) *calculations from measurements recorded in the field records,					
[* delete if inapplicable]					
undertaken for the purposes of this plan and that it complies with the relevant written law(s) in relation to which it is lodged.					
				Craig Miller 2018.02.22 10:06:43 +08'00'	
LICENSED SURVEYOR				DATE	
LODGED					
23-Feb-2018		\$4089.00		373849	
DATE		FEE PAID		ASSESS No.	
I.S.C.					
EXAMINED					
				9-Mar-2018	
				DATE	
WESTERN AUSTRALIAN PLANNING COMMISSION					
FILE 149571					
					
Delegated under S.16 P&D Act 2005					
06-Jun-2018					
DATE					
IN ORDER FOR DEALINGS					
SUBJECT TO					
Sec's 152 & 168(1)(2) of P&D Act					
Sec's 70A & 136D of TLA					
				6-Jun-2018	
				DATE	
FOR INSPECTOR OF PLANS AND SURVEYS					
APPROVED - REG 26A(4)					
INSPECTOR OF PLANS AND SURVEYS				DATE	
(S. 18 Licensed Surveyors Act 1909)					
DEPOSITED PLAN					
411183					
SHEET 01 OF 03 SHEETS					
(PLUS SURVEY SHEET(S))					
VERSION 1					